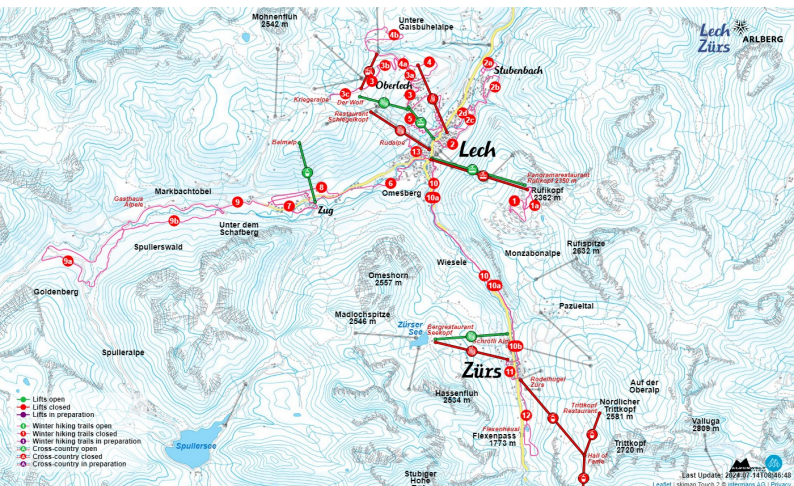





# Winter hiking report



## TEMPERATURE TODAY

Valley | Mountain  
**-4°C** | **-6°C**

## WEATHER FORECAST

	Monday 15.07.2024	Tuesday 16.07.2024
Sunday 14.07.2024	 11/25°C	 13/19°C
 -4°C light snow	thunder	light rain

## 0 / 69,7 KM WINTER HIKING OPEN

- 1 SCHNEEFLOCKEN-PANORAMA-WEG RÜFIKOPF – GROSSE RUNDE
- 1a SCHNEEFLOCKEN-PANORAMA-WEG RÜFIKOPF – KLEINE RUNDE
- 2a STUBENBACH - ACHTER
- 2b STUBENBACH AHORNWEG
- 4a Schlössle - Skyspace Lech
- 4b Skyspace Lech - Gaisbühel - Skyspace Lech
- 9a Älpele - Spullerwald - Alpele
- 9b Älpele - Spullerwald - Zug
- 2 LECH - STUBENBACH - LECH
- 2c ARLENHOF - OBERSTUBENBACH
- 2d SPORT.PARK - STUBENBACH
- 3 OBERLECH - TANNEGG - KRIEGERALPE
- 3a OBERLECH - SKYSPACE
- 3b TANNEGG - PETERSBODEN
- 3c PETERSBODEN - KRIEGERALPE
- 4 SCHLÖSSLE - TANNEGG - GAISBÜHEL - SCHLÖSSLE
- 5 OBERLECH RUNDE
- 6 LECH - ZUG
- 7 ZUGER RUNDE
- 8 ZUG - ÄLPELE
- 9 ÄLPELE - SPULLERWALD - ZUG
- 10 LECH - ZÜRS
- 10a LECH - ZÜRS SEEKOPF
- 10b ZÜRS SEEKOPF - ZÜRS
- 11 ZÜRSEER RUNDE
- 12 ZÜRS - FLEXENPASS - ZÜRS
- 13 LECH - RUDALPE

## DAILY TIPP |



## ROAD CONDITIONS |



## CURRENT AVALANCHE RISK





Level kA, avalanche danger signal turned  
off

**LEGEND**

 closed  open  in preparation